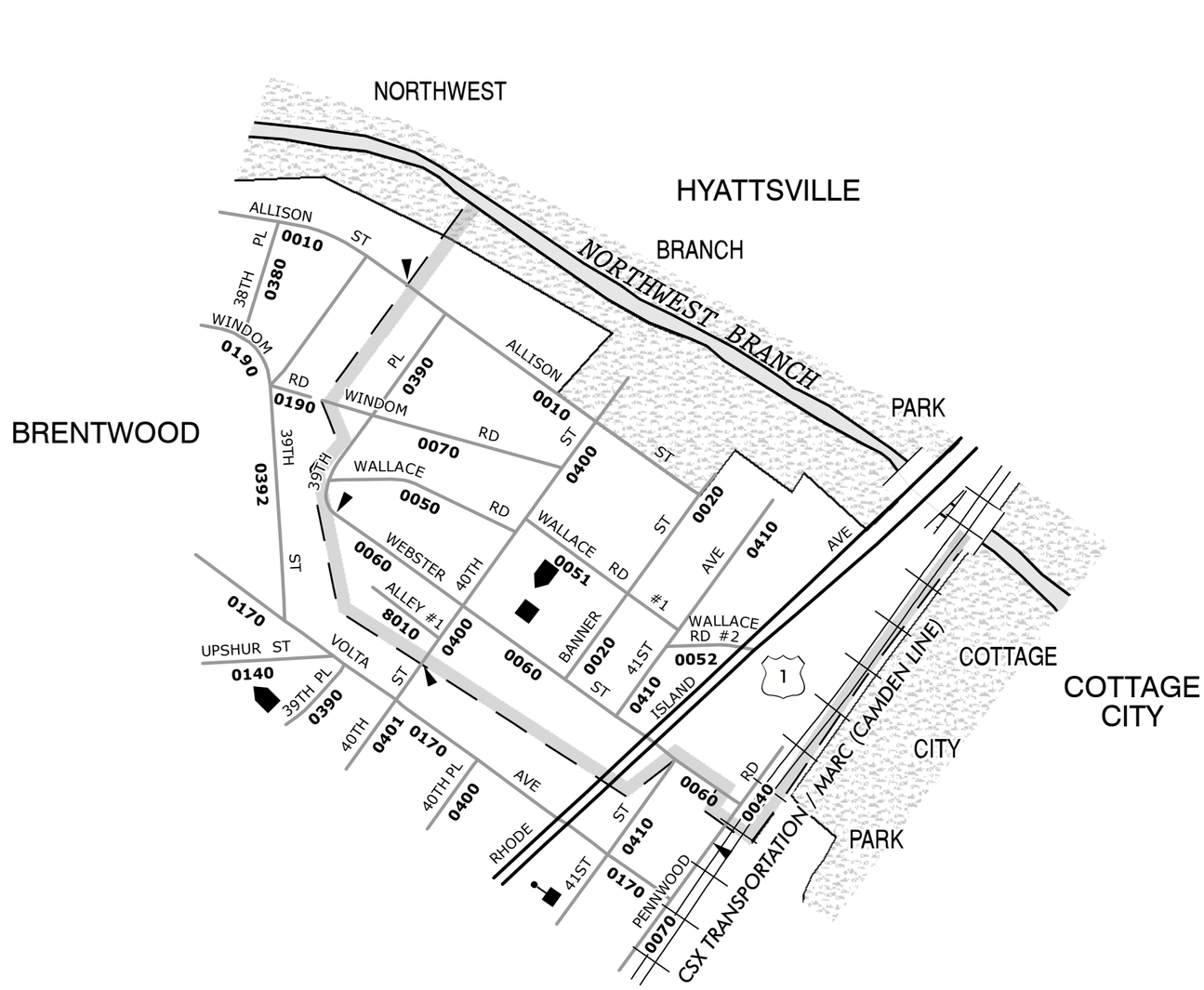



STATEWIDE GRID MAP KEY

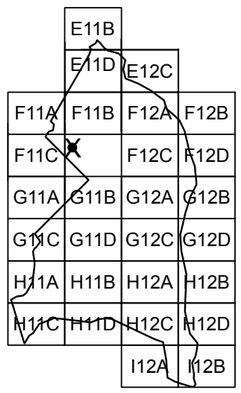

TOWN LOCATED ON GRID MAPS F-11D
MUNICIPAL INDEX MAP REVISED TO JANUARY 1, 2016

LEGEND

ROAD CLASSIFICATION

State Highway
County/Local Road

ROUTE MARKERS

Interstate Numbered Highway — 95
U.S. Numbered Highway — 50
State Numbered Highway — 809
Interchange Exit — 20
Municipal Route Number — 1234
County Route Number — CO1234
Other Public Route Number — OP1234
U.S. Government Route Number — GV1234
Jurisdiction Marker

ROADSIDE CULTURE

Armory
Boundary Monument
Building/Structure
Camping Facility
College (Junior)
College/University
City/Town Hall
Courthouse
Md. Dept. of Agriculture Farmers Market
Fire/Rescue
Garage/SHA/County/Municipal
Gate/Barricade
Golf Course/Country Club
Hospital
Hospital w/ 24 hour Emergency Room
Library
Lighthouse
Motor Vehicle Administration
Park and Ride Location
Police Station
Post Office
Radio/Microwave/TV Tower
Salt Dome
School
Shopping Center/Mall
VEIP Station
Welcome Center
Yacht Club/Marina

INFORMATION SUMMARY

BOUNDARY:

ACTS OF GENERAL ASSEMBLY, 1983
REVISED TO NONE
HIGHWAYS REVISED TO JANUARY 1, 2016
PHOTO REVISED: 2014
CENSUS 517 (2010)

THIS MAP WAS CREATED USING MARYLAND STATE PLANE COORDINATE 5,000 FOOT GRID VALUES BASED ON THE 1983/1991 NORTH AMERICAN DATUM(NAD) HARN.

DISCLAIMER: THE DATA AND RELATED MATERIALS CONTAINED HEREIN ARE PROVIDED 'AS IS' AND WERE CREATED TO MEET A SPECIFIC BUSINESS NEED OF THE MARYLAND STATE HIGHWAY ADMINISTRATION (SHA). ANY OTHER USE, WHILE NOT PROHIBITED, IS THE SOLE RESPONSIBILITY OF THE USER WHO SHALL ASSUME ALL LIABILITY REGARDING THE FITNESS OF USE OF THE INFORMATION.

NORTH BRENTWOOD

ROUTE NUMBER INDEX MAP
PRINCE GEORGE'S COUNTY
MARYLAND

PREPARED BY THE

MARYLAND DEPARTMENT OF TRANSPORTATION

STATE HIGHWAY ADMINISTRATION

IN COOPERATION WITH THE

U.S. DEPARTMENT OF TRANSPORTATION

FEDERAL HIGHWAY ADMINISTRATION

PUBLISHED: 2016

SCALE IN FEET

500 0 500 1000

SCALE IN MILES

0.1 0 0.1 0.2